

WINDOW SCHEDULE

Sl. No.	Name of Wind.	Size (Feet and Inch) (WxH)
1	W	5'-0" X 4'-0"
2	W1	4'-0" X 4'-0"
3	S/W	AS PER SIDE

SKY LIGHT SCHEDULE

Sl. No.	Name of Wind.	Size (Feet and Inch) (WxH)
1	S.L.	2'-0" X 1'-6"
2	S.L.1	5'-0" X 5'-0"

PROJECT NAME -
REHIVED ARCHITECTURAL PLAN OF GROUND, FIRST, SECOND, THIRD, FOURTH FLOOR RESIDENTIAL (FLAT) CUM COMMERCIAL BUILDING AT AZAD HIND SARAK, HOLDING NO-29, WARD NO-4, UNDER KRISHNANAGAR MUNICIPALITY, P.S -KOTWALI, KRISHNANAGAR, DIST -NADIA.

PROJECT ADDRESS
 J/L NO-95, MOUZA - GHURNI, PLOT NO- R/S & L/R - 559, KHATAN NO -C/S & R/S-71,75, L/R-869,295,205,1544 [AS PER DEED], KHATAN NO- 4358 [AS PER PORCHA].

AREA STATEMENT
 1. AS PER PORCHA LAND AREA = 17.00 SATAK
 2. AS PER DEED LAND AREA =17.00 SATAK
 3. AS PER MEASUREMENT LAND AREA =13.39 SATAK

NOTES
 1. REVISED GROUND FLOOR EXTENSION COVERED AREA=1409.26 SQ.FT
 2. REVISED FIRST FLOOR EXTENSION COVERED AREA = (1409.26-62.07)50.FT=1347.19SQ.FT.
 3. REVISED SECOND FLOOR EXTENSION COVERED AREA=(1409.26-62.07)50.FT=1347.19SQ.FT.
 4. REVISED THIRD FLOOR EXTENSION COVERED AREA=(1409.26-62.07)50.FT=1347.19SQ.FT.
 5. REVISED FOURTH FLOOR EXTENSION COVERED AREA=(1409.26-62.07)50.FT=1347.19SQ.FT.

PREVIOUS SANCTION PLAN DATE = 23/04/2024
 AIN NO - [SWS-OBPAS/2006/2024/0239]

AREA STATEMENT	PREVIOUS SANCTION COVER AREA(SQ.FT)	REVISED EXTENSION COVER AREA (SQ.FT)	PREVIOUS SANCTION/REVISED EXTENSION COVER AREA(SQ.FT)	PARKING (SQ.FT)
GROUND FLOOR	2967.82	1409.26	4377.08	2001.53
FIRST FLOOR	2967.82	1347.19	4315.01	GROUND FLOOR PLINTH AREA=3887.70 SQ.FT.
SECOND FLOOR	2967.82	1347.19	4315.01	
THIRD FLOOR	2967.82	1347.19	4315.01	
FOURTH FLOOR	2967.82	1347.19	4315.01	
TOTAL AREA	14839.10	6798.02	21637.12	PARKING = 51.75 % OF G.R.F.L PLINTH AREA.

TOTAL REVISED EXTENSION COVERED AREA = 6798.02 SQ.FT.

NAME OF THE DEVELOPER -
 STAR CONSTRUCTION
 PAN NO - ADWF50315F
 TAN NO - CALS80239E
 AZAD HIND SARAK, KRISHNANAGAR
 KOTWALI, NADIA-741101, W.B.

- NAME & SIGNATURE OF THE OWNER** :-
- SRI SUBHAS CHANDA S/O - LATE SUKUMAR CHANDA
Sukumar Chanda
 - SRI RAJ PRABIR DEBNATH S/O - LATE SHITAL KANU DEBNATH
Raj Prabir Debnath
 - SRI BIJENDU DUTTA S/O, - SRI ARABINDA DUTTA
Bijendu Dutta
 - SRI MRINAL KANTI GHOSAL S/O - LATE MONOMOHAN GHOSAL
Mrinal Kanti Ghosal
 - SRI RAJU DAS S/O - SRI SWAPAN DAS
Raju Das
 - SRI SANTANU KAR S/O - LATE SUKUMAR KAR
Santanu Kar

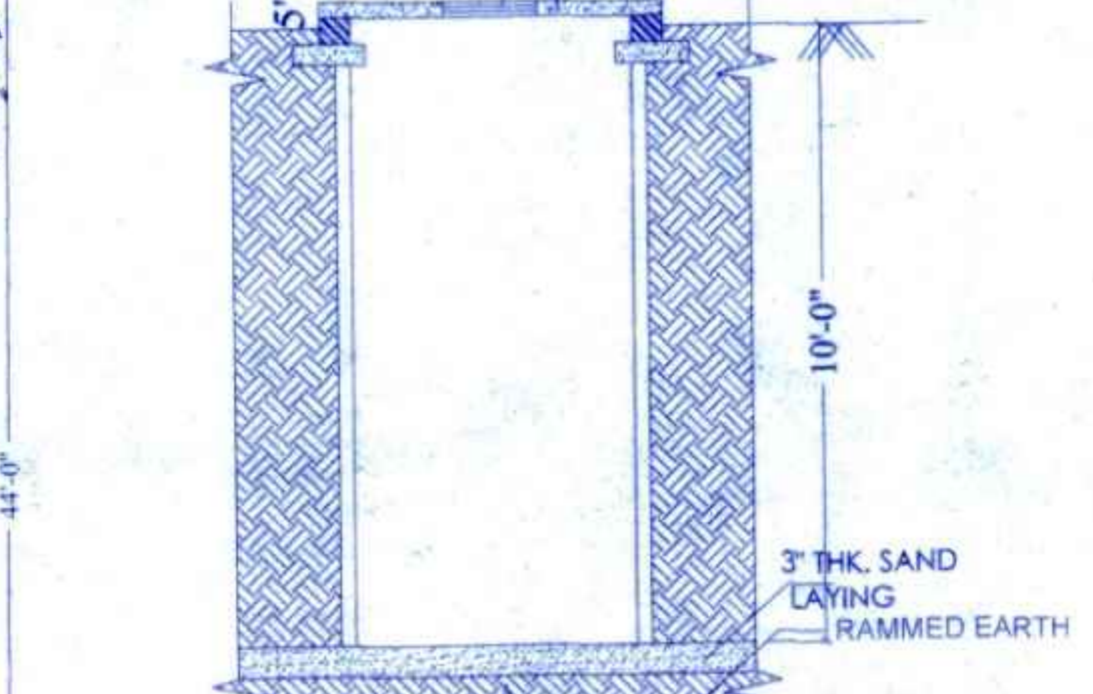
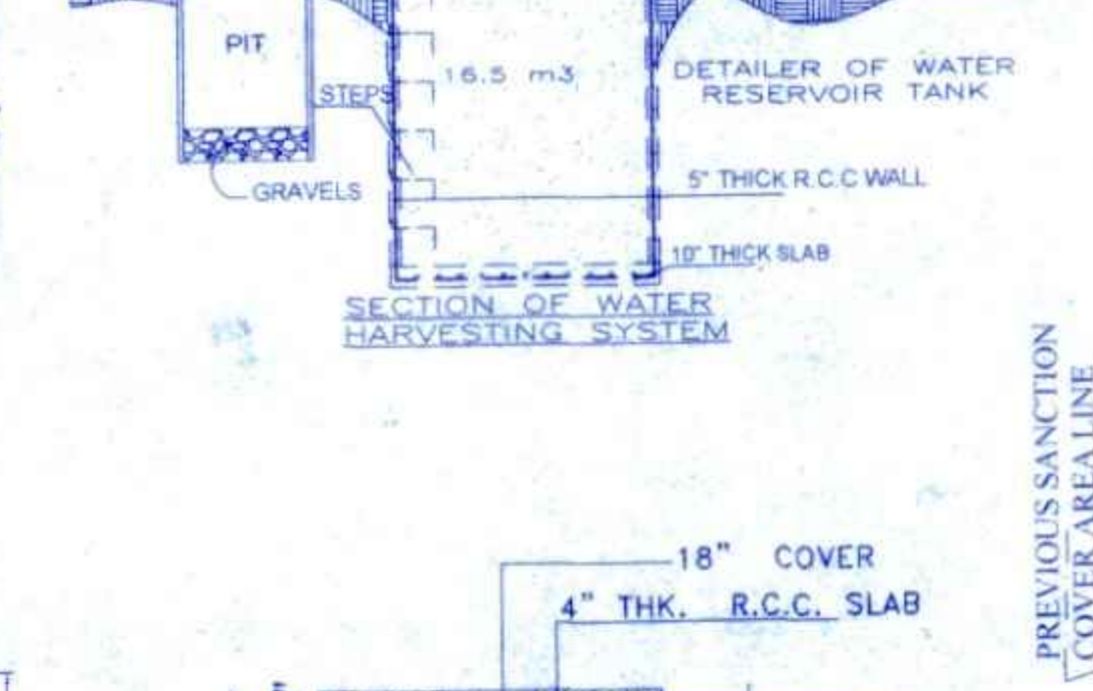
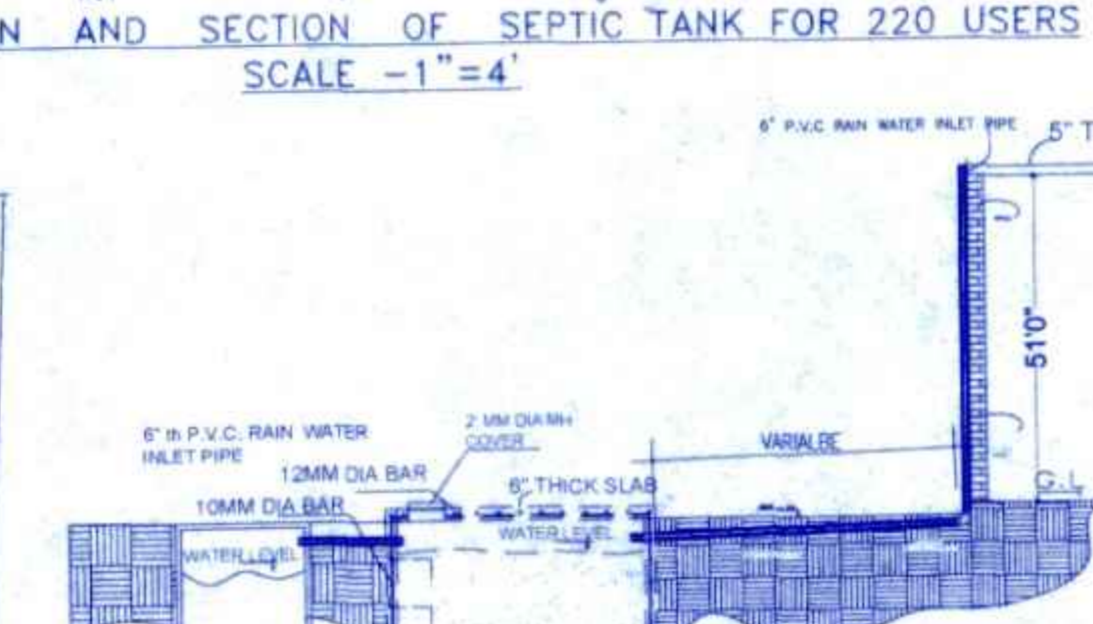
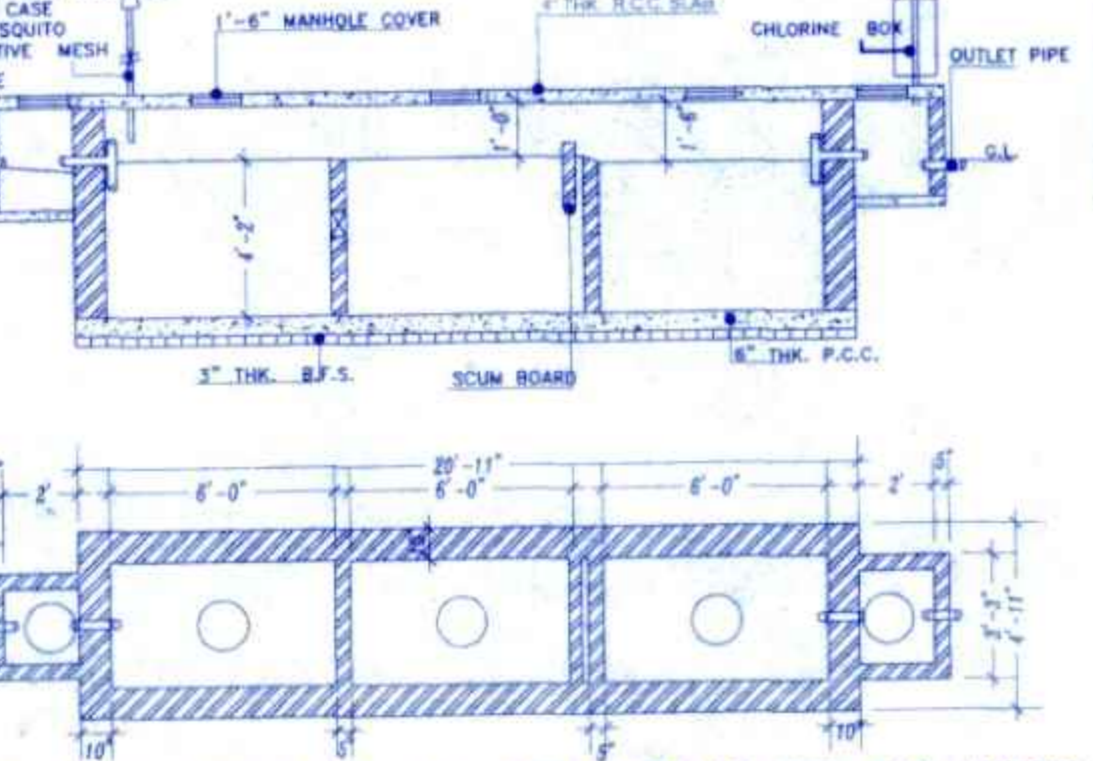
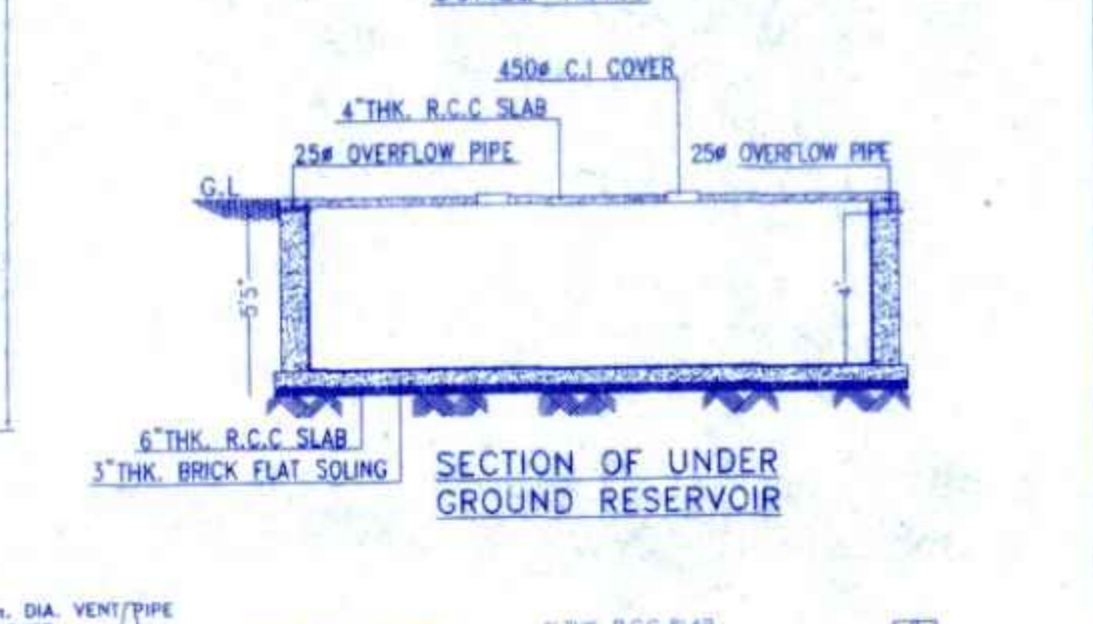
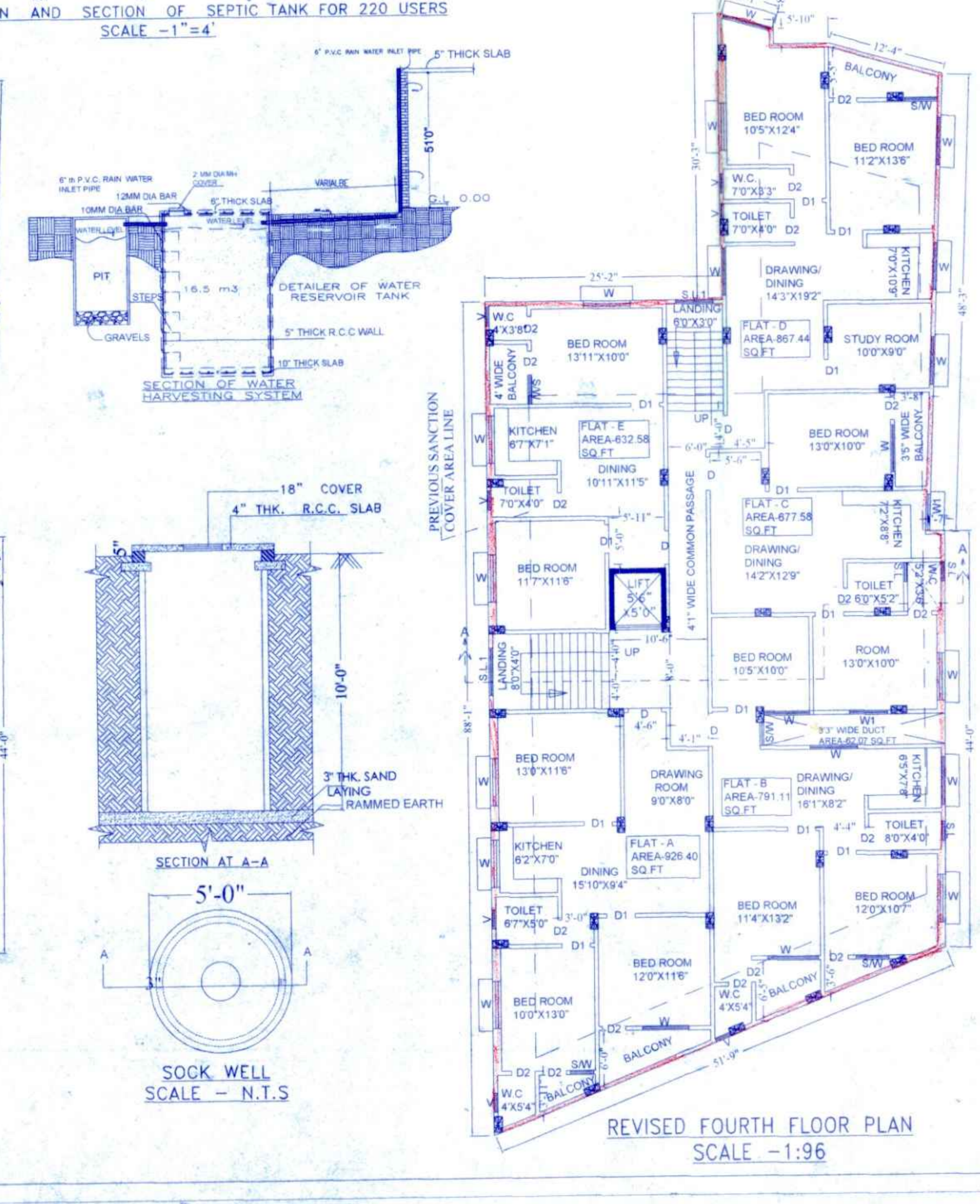
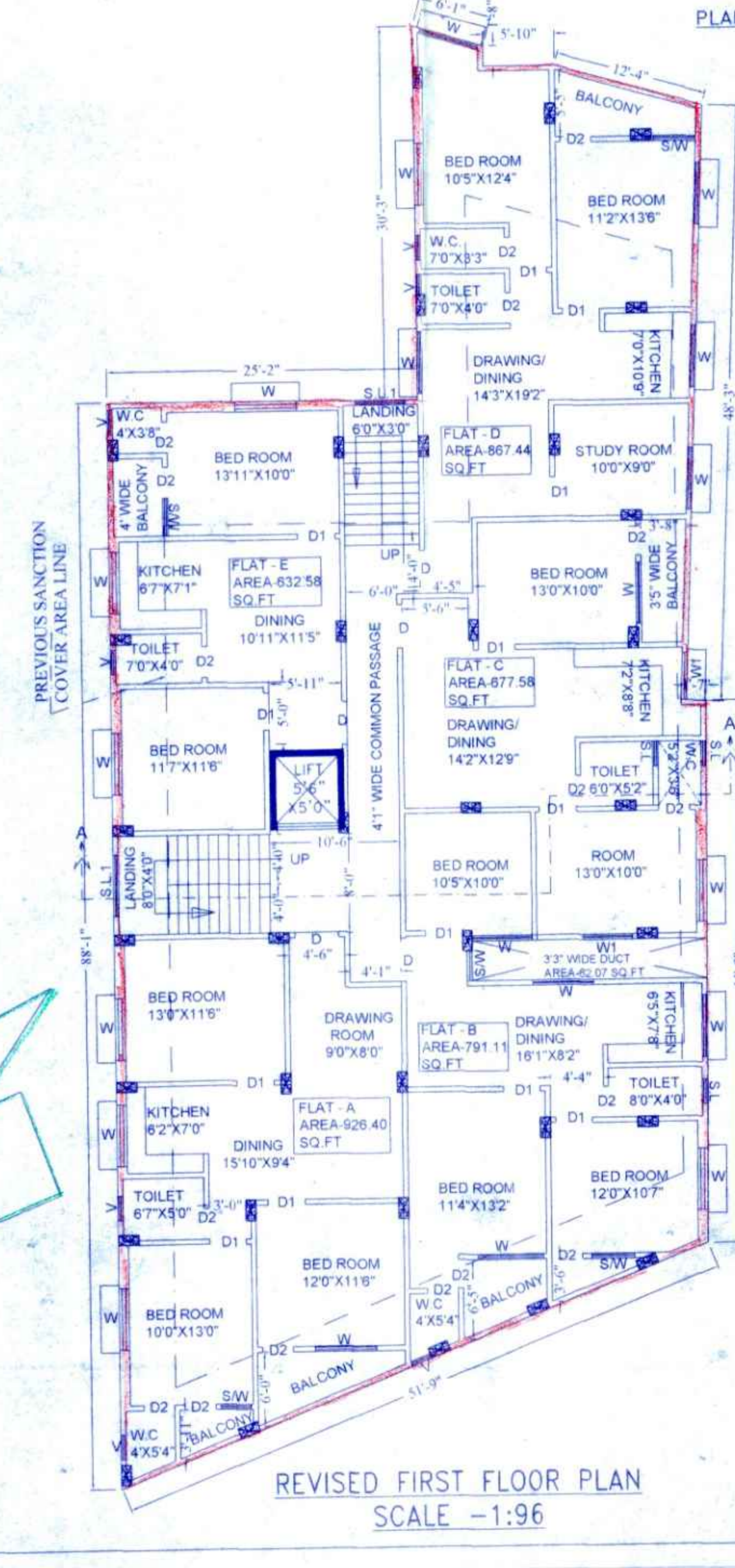
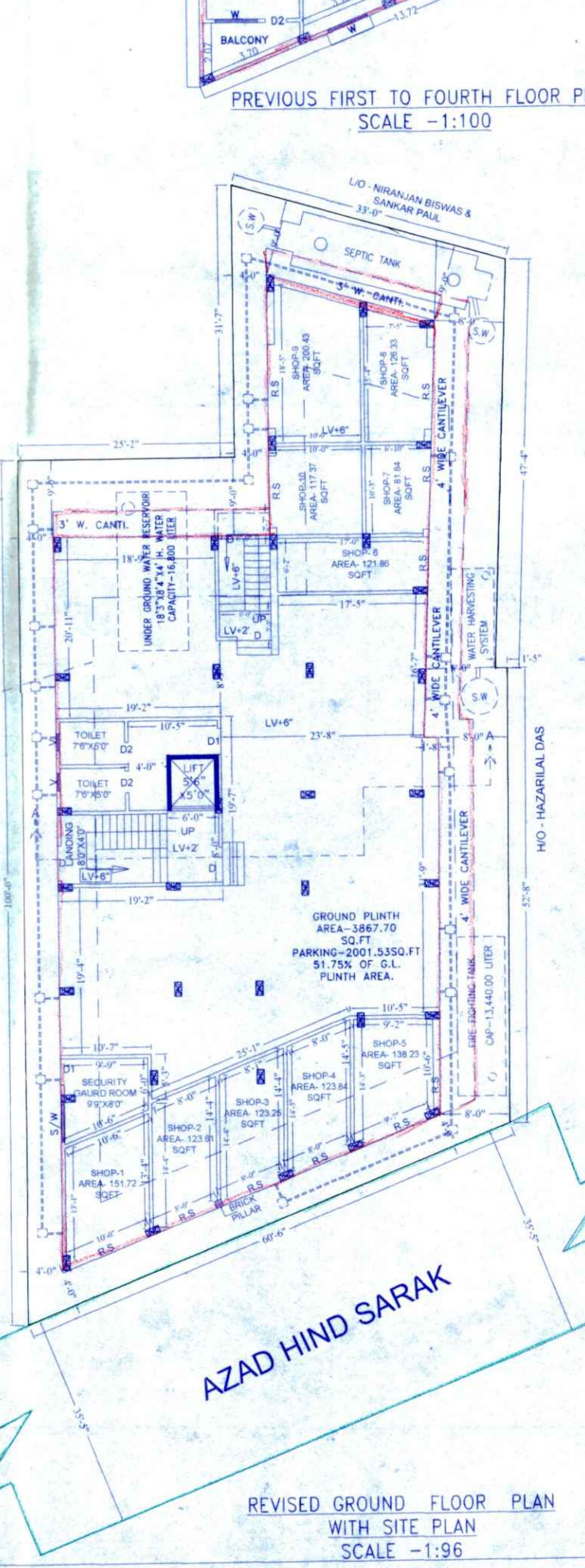
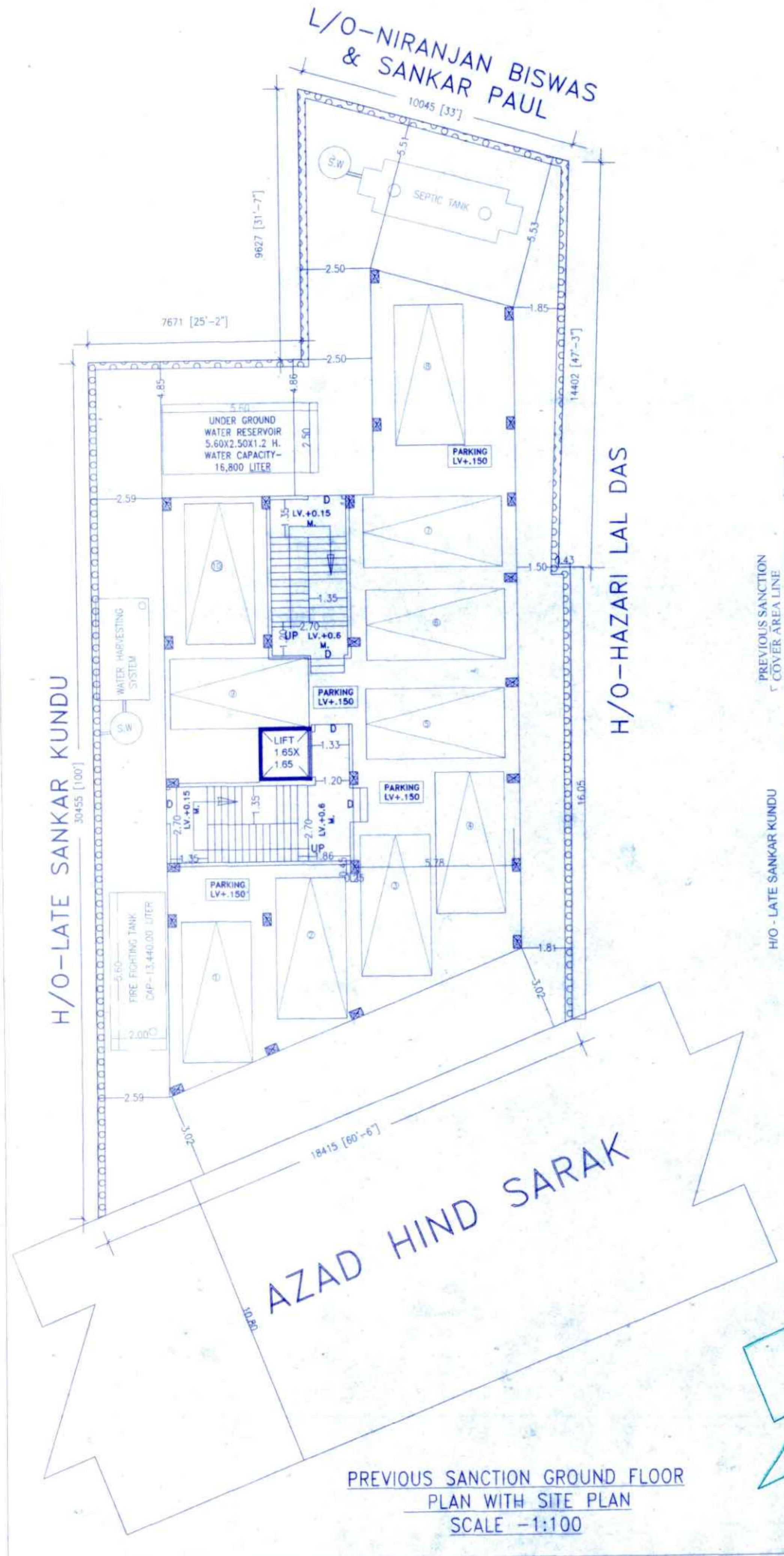
I CERTIFY THAT THE BUILDING PLAN HAS BEEN DRAWN TIME THAT THE SITE CONDITION CONFORM WITH THE PLAN AND IT IS BUILDABLE SITE AND NOT TANK OR FILLED TANK.
 L.B.S SIGNATURE -

[Signature]
 STRUCTURAL ENGINEER'S SIGNATURE

THE STRUCTURAL DESIGN & DRAWING OF BOTH FOUNDATION & SUPER STRUCTURE OF THE BUILDING HAS BEEN MADE BY ME, CONSIDERING ALL POSSIBLE LOADS INCLUDING THE SEISMIC LOAD AS PER THE NATIONAL BLDG. CODE OF INDIA AND CERTIFIED THAT IT IS SAFE AND STABLE IN ALL RESPECT.

[Signature]
 MILAN BISWAS
 L.B.S-CLASS-1
 REG. NO. 2018-2019084
 SITE-CLASS-1
 REG. NO. 2023-2024 004
 CTE-CLASS-1
 REG. NO. 2023-2024 004
 SARTIYA, KRISHNANAGAR, NADIA

PLAN SECTION ELEVATION
 SHEET SIZE-A0
 CONSULTANTS



PLAN SECTION ELEVATION
 SHEET SIZE-A0
 CONSULTANTS

1. Name of the project
2. Location
3. Nature of the project
4. Estimated cost
5. Estimated completion date

Krishnagar Municipality
Dharmapala
20/12/2014

VAID FOR THREE YEARS
Date of commencement: Date of completion
Date of commencement: Date of completion
Date of commencement: Date of completion

recommender for approval
The plan submitted in
conformity with the building
rules of the municipality

The plan for the building
has been approved
Krishnagar Municipality
Secretary

20/12/2014